

**From:** D Cuthbert <[REDACTED]>  
**Sent:** 22 May 2019 19:53  
**To:** M42 Junction 6 <[M42Junction6@planninginspectorate.gov.uk](mailto:M42Junction6@planninginspectorate.gov.uk)>  
**Subject:** Diagram of egress/ingress slips as an alternative to the current design

For the attention Of Dee Allan Case Manager

Firstly I apologise if I have spelt your name incorrectly . At the request of Mr David Cullingford's request following my statement at the Open Hearing on the 21<sup>st</sup> May.  
Please find attached a diagram to explain the idea of simple slips to and from the Clock junction on/off the M42 as a 'simple' solution rather than the more complicated and potentially the more congestion prone design currently being proposed , I hope this meet your requirements .

Regards

David Cuthbert  
Chair Catherine de Barnes Residents Association .

Sent from [Mail](#) for Windows 10



**SAFETY, HEALTH AND ENVIRONMENTAL INFORMATION BOX**

IT IS ASSUMED THAT ALL WORKS ON THIS DRAWING WILL BE CARRIED OUT BY A COMPETENT CONTRACTOR WORKING WHERE APPROPRIATE, TO AN APPROPRIATE METHOD STATEMENT.

THIS DRAWING IS TO BE USED ONLY FOR THE PURPOSE OF ISSUE THAT IT WAS ISSUED FOR AND IS SUBJECT TO AMENDMENT.

EXCEPTIONAL RISKS RELATING TO THE WORKS ASSOCIATED WITH THIS DRAWING ARE IDENTIFIED BELOW.












CONSTRUCTION

MAINTENANCE / OPERATION / DECOMMISSIONING / DEMOLITION

**NOTES**

1. THIS DRAWING IS TO BE READ IN CONJUNCTION WITH ALL OTHER RELEVANT DOCUMENTATION.
2. DO NOT SCALE FROM THIS DRAWING, USE ONLY PRINTED DIMENSIONS.
3. ALL DIMENSIONS IN METRES, ALL CHAINAGES, LEVELS AND COORDINATES ARE IN METRES UNLESS DEFINED OTHERWISE.

**LEGEND:**

-  LIMITS OF LAND TO BE ACQUIRED OR USED PERMANENTLY OR TEMPORARILY (THE ORDER LIMITS)
-  LAND NOT INCLUDED WITHIN THE ORDER LIMITS
-  CENTRAL RESERVES, SPLITTER ISLANDS & OTHER PAVED AREAS
-  CARRIAGEWAYS
-  PRIVATE MEANS OF ACCESS (PMA)
-  SURFACED CYCLEWAYS & FOOTWAYS
-  PFP - PROPOSED FOOTWAY
-  ENVIRONMENTAL MITIGATION
-  EMBANKMENT
-  VERGES, CUTTINGS
-  MAINTENANCE LAY-BY

# SKETCH

For Information		By	Date	Suffix
Revision Details		Check		

Purpose of issue

Project Title  
**M42 JUNCTION 6 IMPROVEMENT**

Drawing Title  
**REVISED ACCESS / EGRESS ARRANGEMENT FOR CONNECTION TO M42**

Designed	Drawn	Checked	Approved	Date
----------	-------	---------	----------	------

Internal Project No.	Suitability
----------------------	-------------

Scale: 1:2000 @ A3	Zone
-----------------------	------

